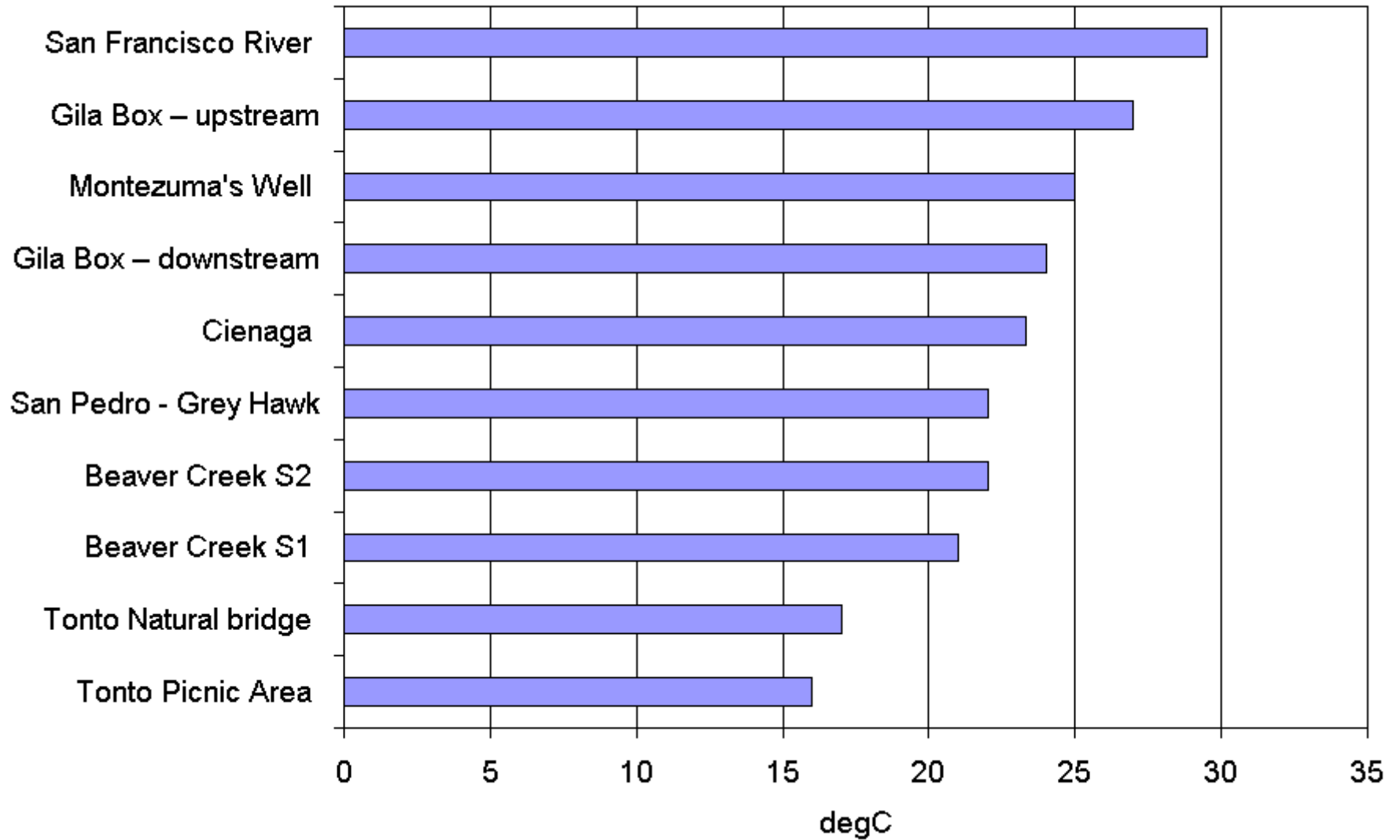


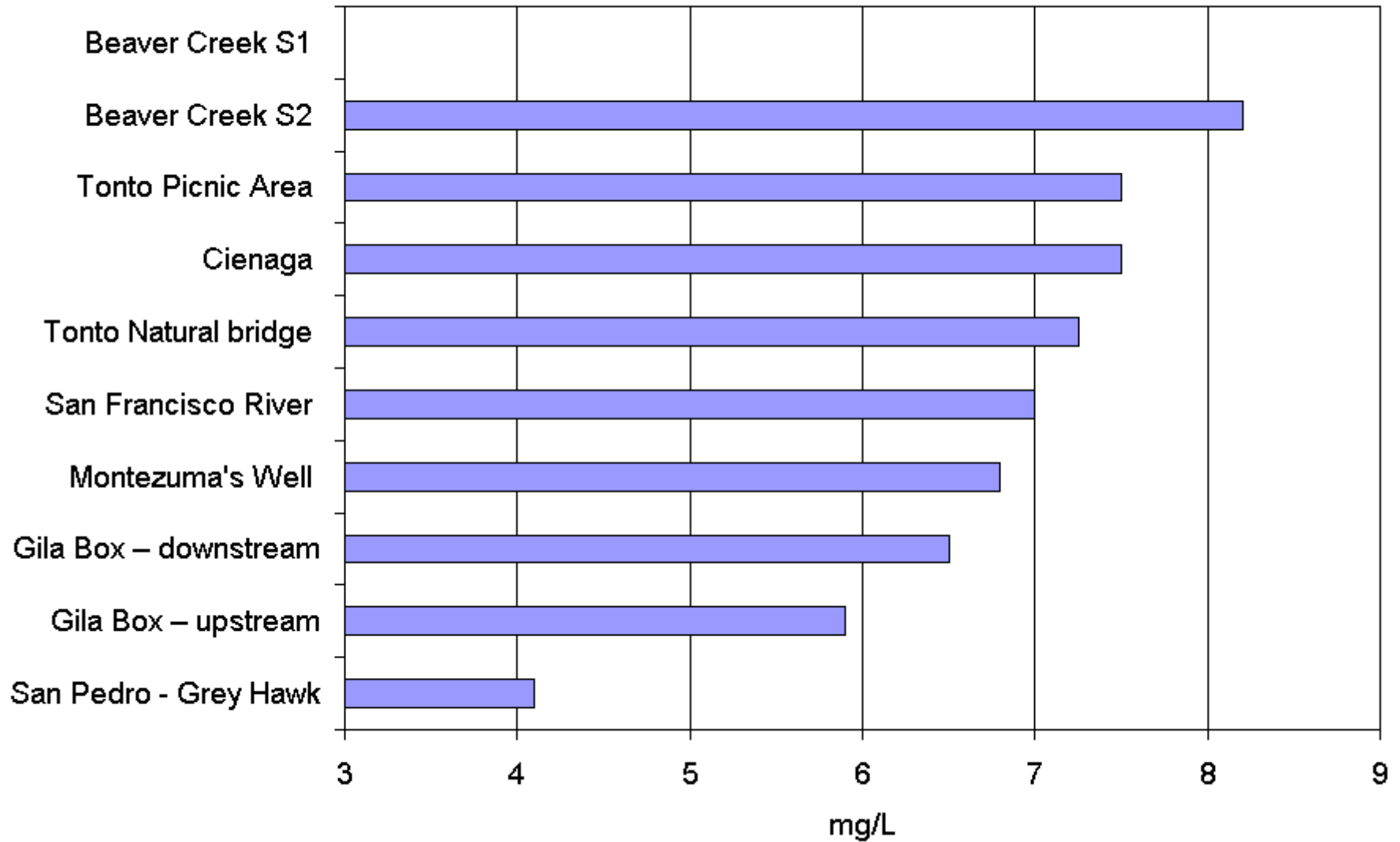
# RRE 2008 – Stream data

Location	North	West	Elevation	Temperature	P.H.	Conductivity	DO	Alkalinity	Nitrates	Turbidity
Cienaga	32.0167	110.6431	1007	23.3	8.2	132.4	7.5	269	0	32
San Pedro – Grey Hawk	31.60726	110.15517	1208	22	8.2	479	4.1	210	0	32
Gila Box – down stream	32.88732	109.49708	936	24	8.4	1280	6.5	172	0	77
Gila Box – up stream	32.96535	109.31004	1012	27	8.2	600	5.9	176	0.3	83
San Francisco River	33.06081	109.30081	1058	29.5	8.1	1130	7	166	0	120+
Tonto Picnic Area	34.33985	111.09579	1661	16	7.9	200	7.5	84	0.1	120+
Tonto Natural bridge	GPS – no signal			17	7.9	560	7.2	219	0.1	120+
Beaver Creek S1	34.67929	111.69571	1186	21	7.4	270	ND	130	0	120+
Beaver Creek S2	34.67336	111.67346	1181	22	7	260	8.2	152	0.1	120+
Montezuma's Well	GPS – no signal			25	6.4	1020	6.8	476	0.1	120+

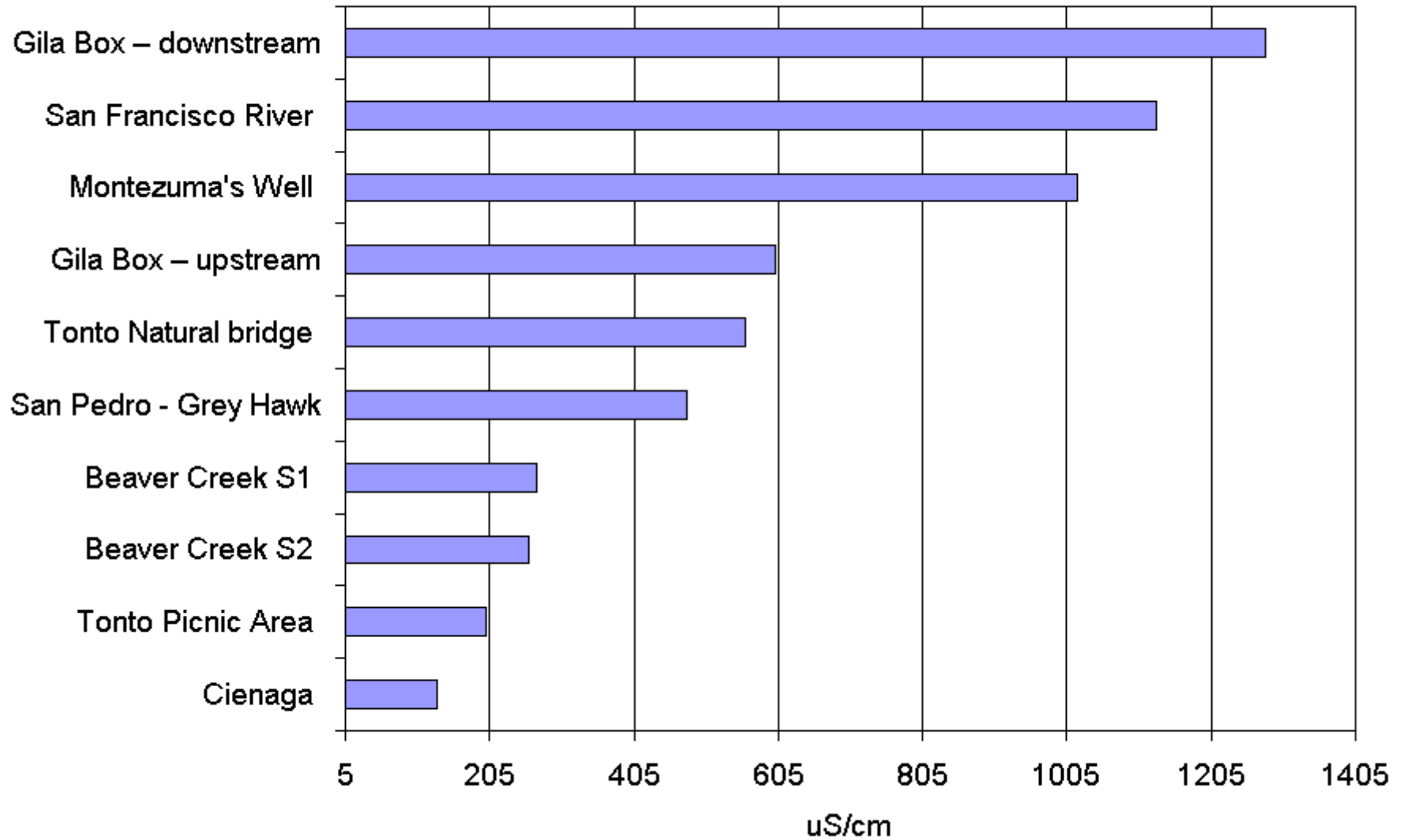
### RRE 2008 - Water Temperature



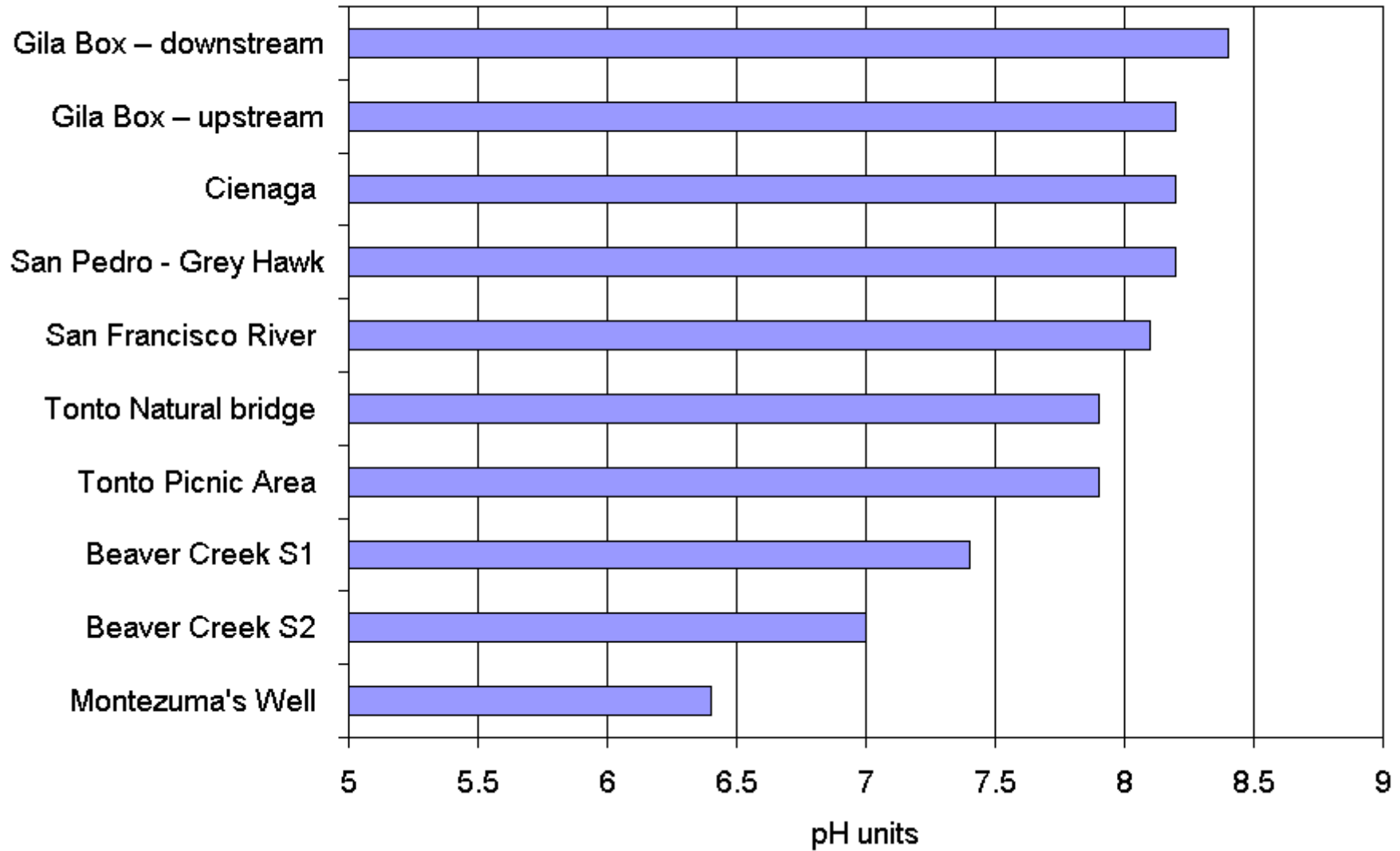
### RRE 2008 - Water dissolved oxygen



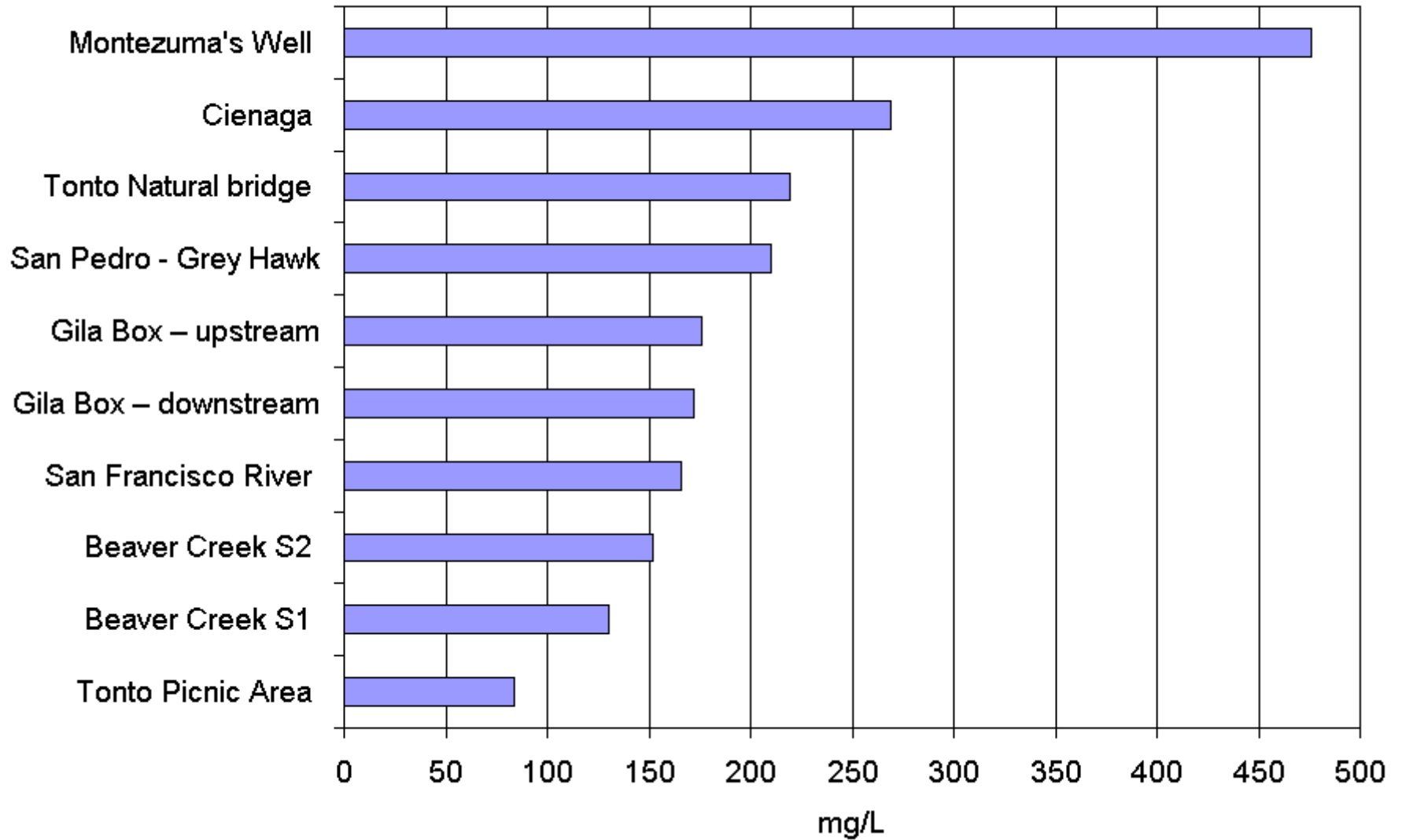
### RRE 2008 - Water electrical conductivity



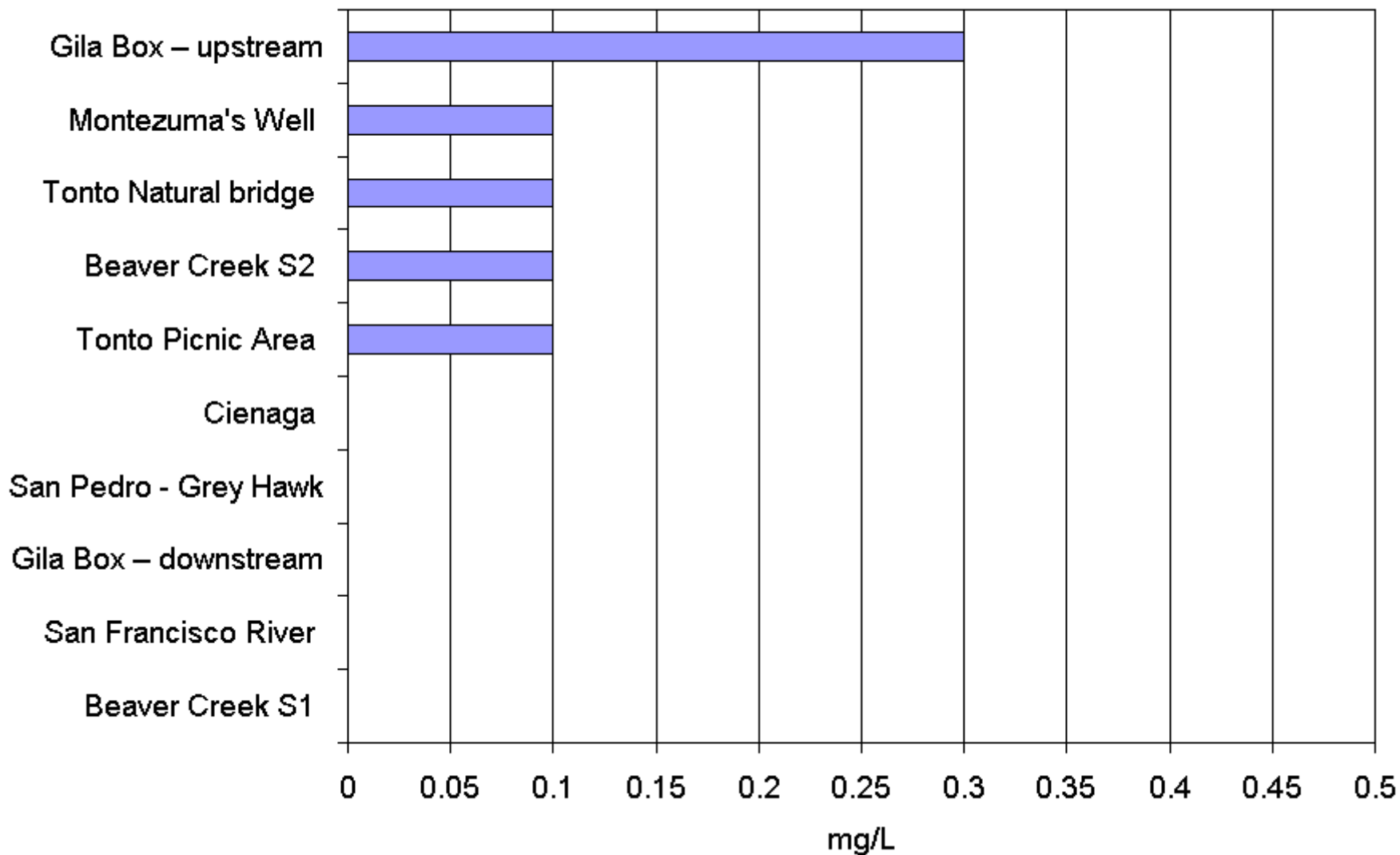
### RRE 2008 - Water pH



### RRE 2008 - Water alkalinity



### RRE 2008 - Water nitrates



### RRE 2008 - Water turbidity

